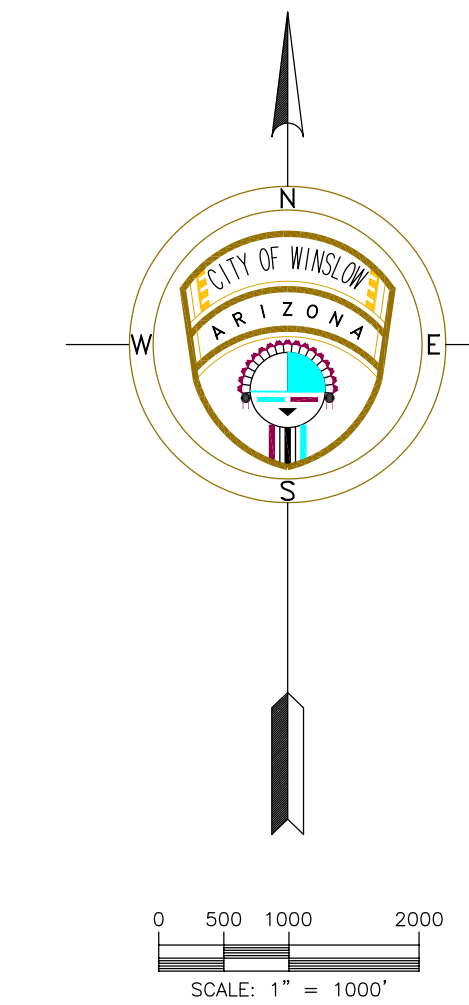
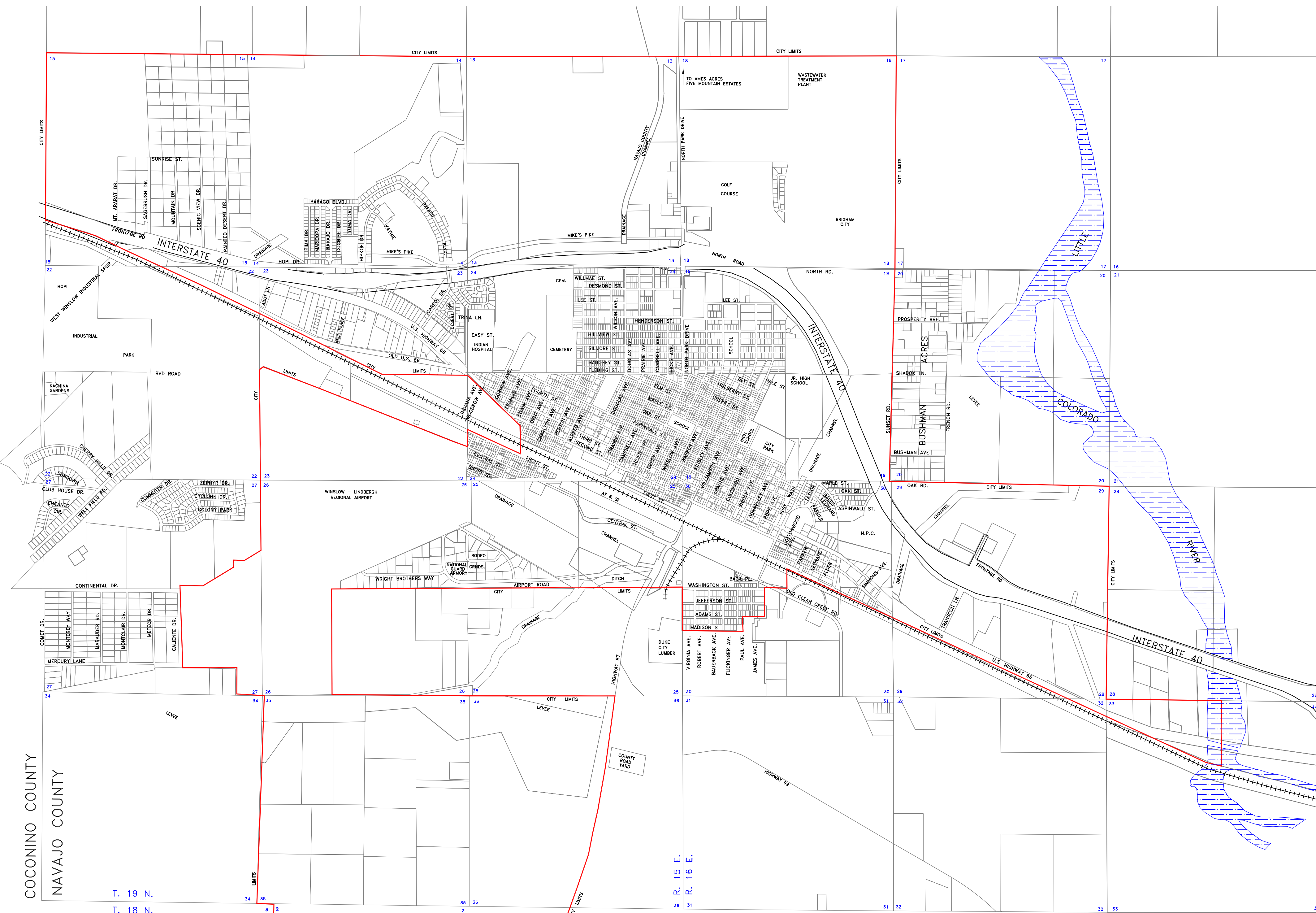


STREETS

CITY OF WINSLOW
NAVAJO COUNTY
ARIZONA



REVISED:
NOVEMBER 2005



COCONINO COUNTY
NAVAJO COUNTY

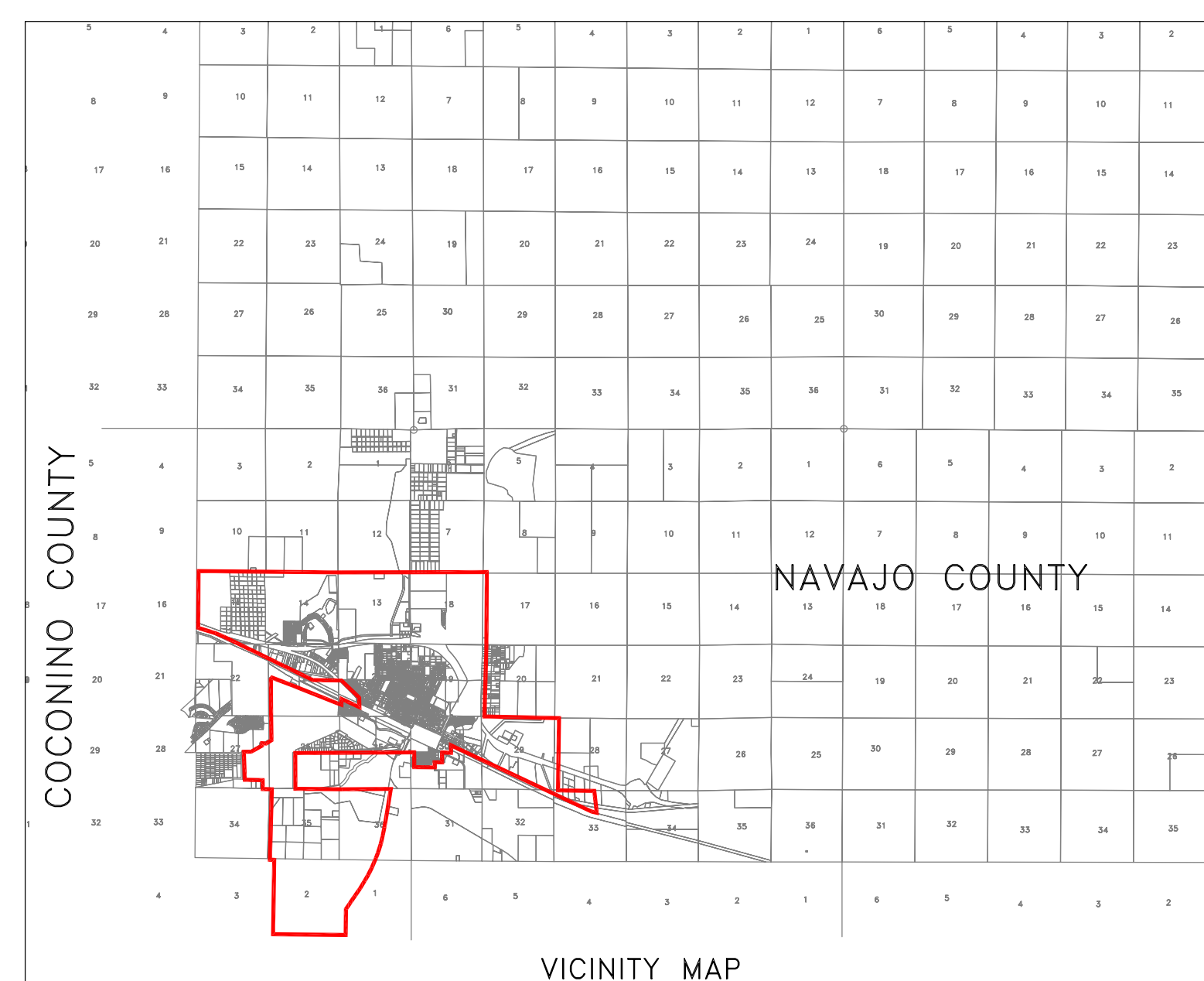
T. 19 N.
T. 18 N.

R. 15 E.
R. 16 E.

LEGEND

- WINSLOW CITY LIMITS
- LITTLE COLORADO RIVER

NOTE: THE INFORMATION PRESENTED ON THIS MAP WAS COLLECTED FROM NAVAJO COUNTY AND CITY OF WINSLOW GIS WEBSITES AND SHOULD BE CONSIDERED AS APPROXIMATE ONLY.



VICINITY MAP

PREPARED BY:
WOODSON
ENGINEERING AND SURVEYING, INC.
124 N. ELLEN STREET
FLAGSTAFF, AZ 86001
PHONE: (908) 774-6238 FAX: (908) 774-6246
WWW.WOODSONENG.COM